












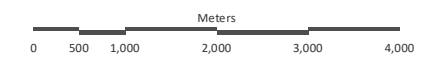
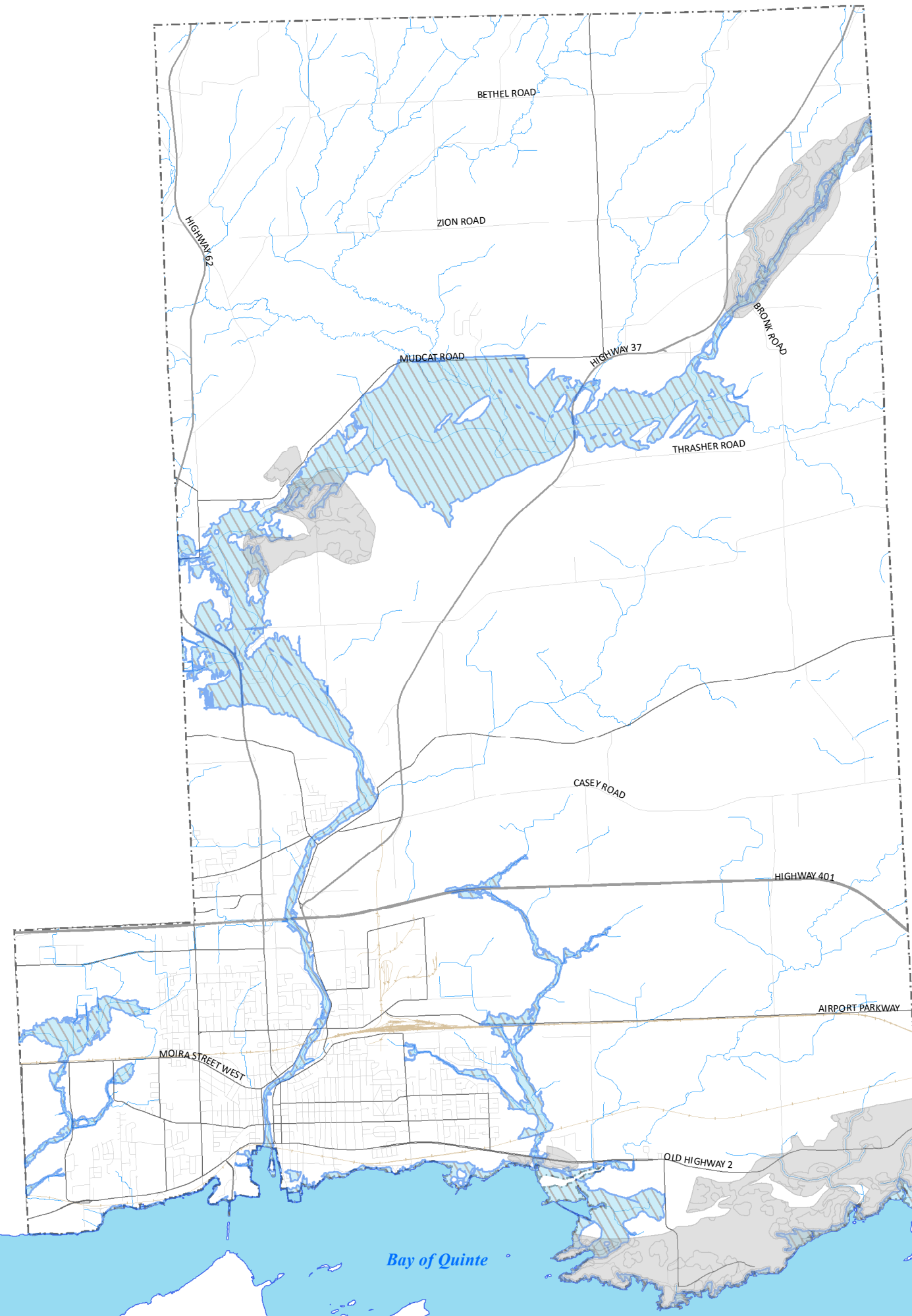
DRAFT

CITY OF BELLEVILLE
OFFICIAL PLAN

Schedule F
Natural Hazard Features

Legend

-  Karst Areas
-  Floodline
-  Municipal Boundary
-  Highways
-  Arterial & Collector Roads
-  Other Roads
-  Railways
-  Watercourses
-  Waterbody



SCALE 1:82,500



MAP DRAWING INFORMATION:
ESRI Basemaps, City of Belleville, MNRF (2019), Canvec (2018), Quinte Conservation, Ministry of Energy, Northern Development and Mines
MAP PROJECTION: NAD 1983 UTM Zone 18N, ROTATED 15°

PROJECT: 199902

STATUS: DRAFT

DATE: 2020-03-03