








**CITY OF BELLEVILLE  
OFFICIAL PLAN**





**Schedule C  
Road System Plan**

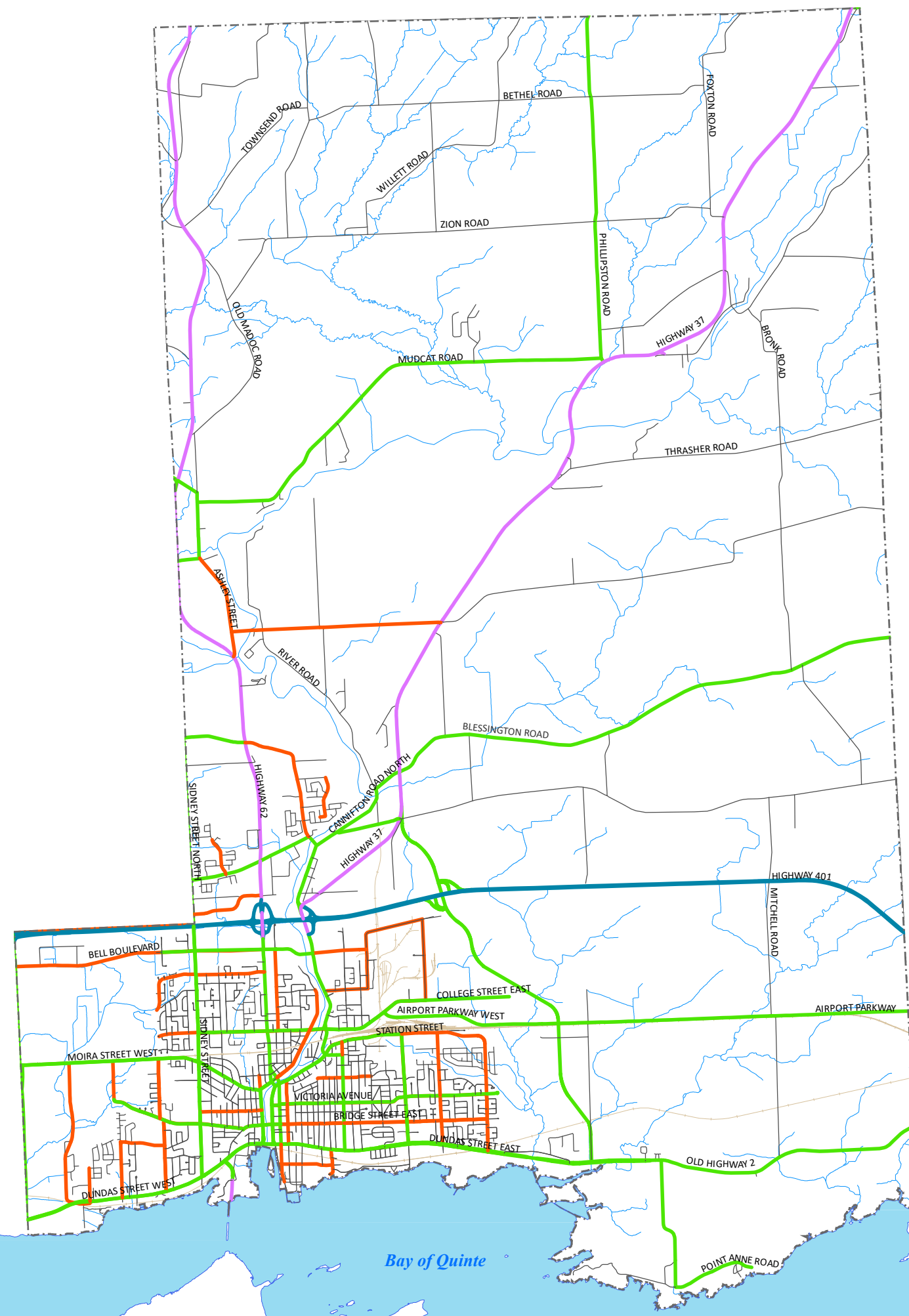
**Legend**

**Proposed Road Network Classification**

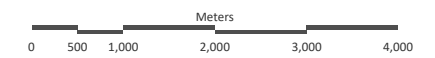
-  Freeway
-  Provincial Highway
-  Arterial
-  Collector
-  Local

**Other Features**

-  Municipal Boundary
-  Railways
-  Watercourses
-  Bay of Quinte



**By-law 2021-180**



SCALE 1:82,500

MAP DRAWING INFORMATION:  
ESRI Basemaps, City of Belleville, MNRF (2019), Canvec (2018)

MAP PROJECTION: NAD 1983 UTM Zone 18N, ROTATED 15°

PROJECT: 199902

STATUS: DRAFT

DATE: 2021-10-19

